


# TRANSPORTATION RALLY POINTS



## HOW TO GET TO AN EVACUATION CENTER

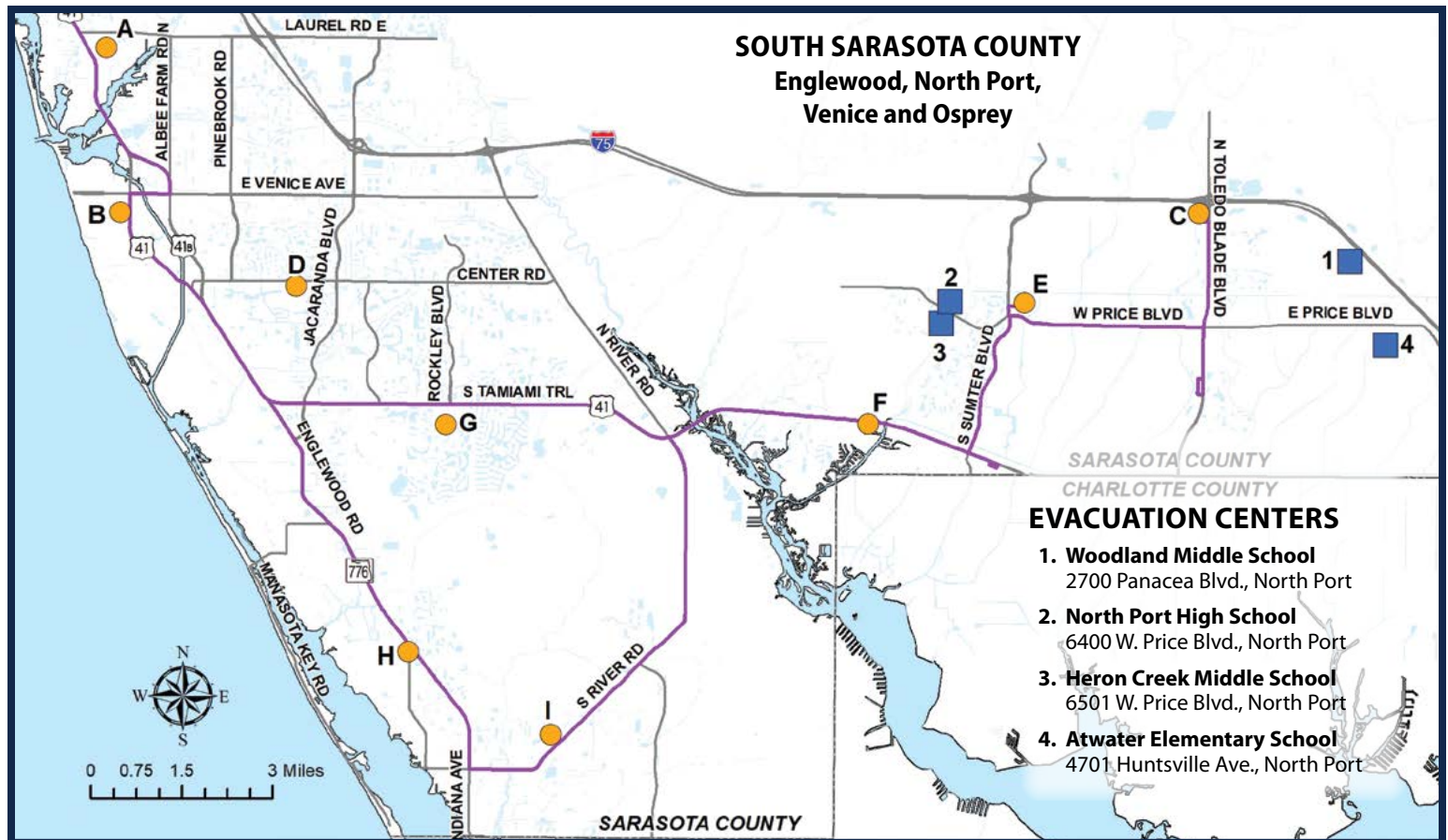
Sarasota County

### There are **FOUR WAYS** to get to an evacuation center:

1. Take personal transportation.
2. Use Sarasota County Area Transit (SCAT) service: visit [scgov.net](http://scgov.net) for schedules.
3. Drive to a transportation rally point.
4. As a last-resort for those who cannot drive or be transported by family, friends or neighbors, Sarasota County will provide free bus transportation to designated rally points.

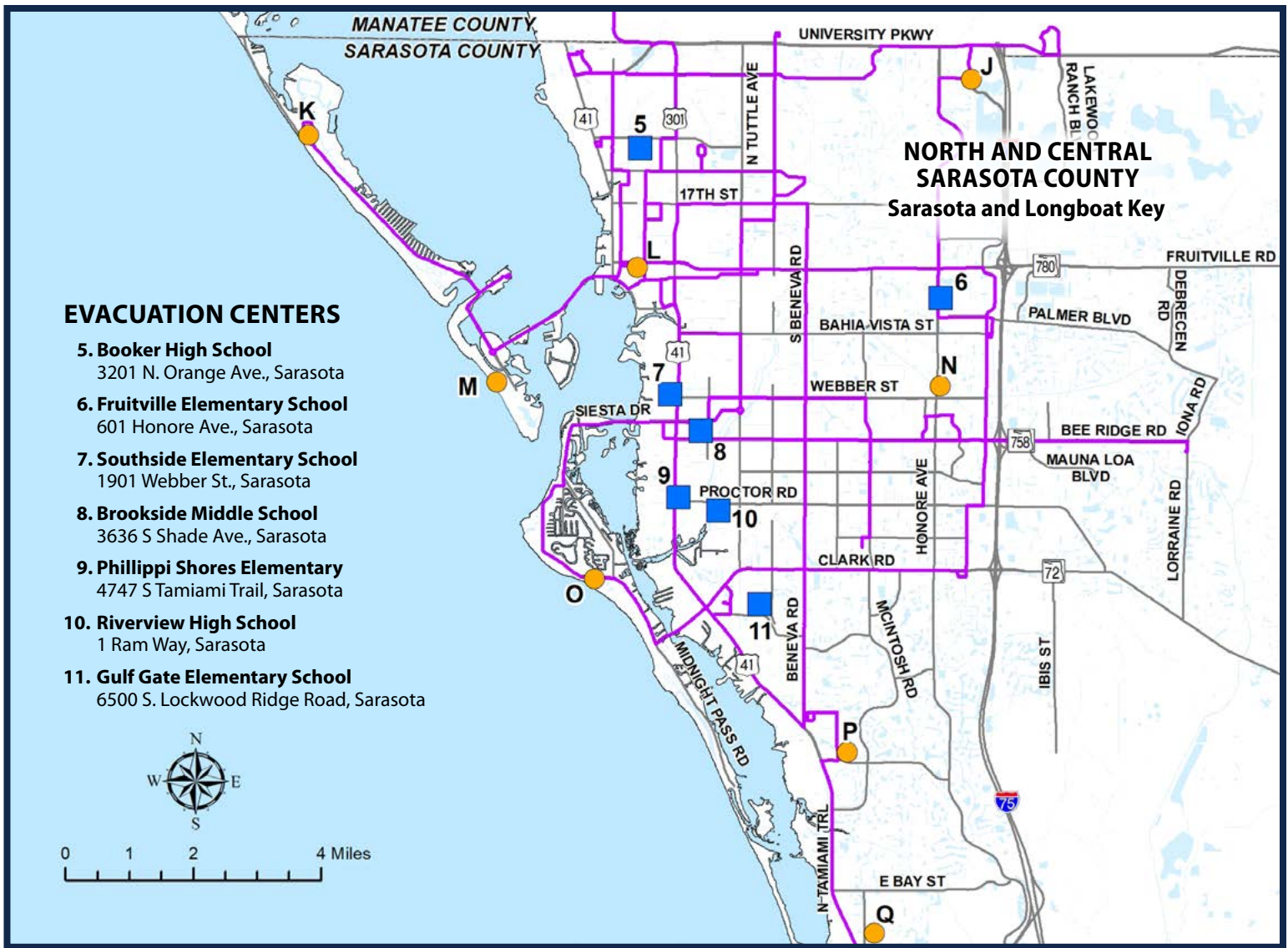
### HOW TO REGISTER FOR TRANSPORT TO A RALLY POINT.

- ▶ Visit [scgov.net](http://scgov.net) (keywords evacuation centers) NOW to complete the online registration form. **All county libraries are available to help with online registration** for those without a computer.
- ▶ Residents who register will receive an automated telephone message with information about the location of rally points and when they will be picked up.
- ▶ Registration will stop 60 hours before landfall.




### RALLY POINTS

- |  |  |   |
|--|--|---|
| <b>A. Laurel Park</b><br>509 Collins Road, Nokomis                     | <b>D. Garden Elementary School</b><br>700 Center Road, Venice          | <b>G. Taylor Ranch Elementary</b><br>2500 Taylor Ranch Trail, Venice          |
| <b>B. Venice Community Center</b><br>326 Nokomis Ave. S., Venice       | <b>E. George Mullen Activity Center</b><br>1602 Kramer Way, North Port | <b>H. Buchan Airport Community Park</b><br>1390 Old Englewood Road, Englewood |
| <b>C. Suncoast Technical College</b><br>N. Cranberry Blvd., North Port | <b>F. North Port Library</b><br>13800 Tamiami Trail, North Port        | <b>I. Englewood Sports Complex</b><br>1300 S. River Road, Englewood           |



**EVACUATION CENTERS**

- 5. Booker High School**  
3201 N. Orange Ave., Sarasota
- 6. Fruitville Elementary School**  
601 Honore Ave., Sarasota
- 7. Southside Elementary School**  
1901 Webber St., Sarasota
- 8. Brookside Middle School**  
3636 S Shade Ave., Sarasota
- 9. Phillippi Shores Elementary**  
4747 S Tamiami Trail, Sarasota
- 10. Riverview High School**  
1 Ram Way, Sarasota
- 11. Gulf Gate Elementary School**  
6500 S. Lockwood Ridge Road, Sarasota



**RALLY POINTS**

- J. SCAT UTC Transfer Station**  
Mall at University Town Center  
500 North Cattlemen Road, Sarasota
- K. Publix Super Market at Shoppes of Bay Isles**  
525 Bay Isles Parkway, Longboat Key
- L. SCAT Downtown Transfer Station**  
150 N. Lemon Ave., Sarasota
- M. Lido Public Beach**  
400 Benjamin Franklin Drive, Sarasota
- N. Colonial Oaks Park**  
5300 Colonial Oaks Blvd., Sarasota
- O. Siesta Public Beach**  
948 Beach Road, Sarasota
- P. Potter Park**  
8587 Potter Park Drive, Sarasota
- Q. Pine View School**  
1 Python Path, Osprey

**KEY**

- Transportation Rally Points
- Evacuation Centers
- Disaster Transportation Bus Routes

**RALLY POINT GUIDELINES**

- ▶ Baggage is limited to two carry-on sized bags per person that can be stored under a seat or held in lap.
- ▶ Pets must be in a crate or carrier. Bring all pet supplies.
- ▶ Passengers cannot specify what evacuation center they will be transported to.
- ▶ All transportation will cease when landfall is expected within eight hours.

**IMPORTANT:** Rally points may change depending on the severity of a storm.



1660 Ringling Blvd.  
Sarasota, FL 34236

**941-861-5000**  
**www.scgov.net**

- @scgovEOC and @SRQCountyGov
- @SRQCountyGov and @srqemergencyservices